

FUNCTIONAL CLASSIFICATION MAP

SOUTHWESTERN NEW HAMPSHIRE

REGIONAL PLANNING COMMISSION

MILES 0 1 2 3 4 5
SCALE

- LEGEND**
- PRINCIPAL ARTERIAL.....■■■■■
 - MINOR ARTERIAL.....□□□
 - MAJOR COLLECTOR.....●●●
 - MINOR COLLECTOR.....○○○
 - LOCAL ROAD.....—————
 - KEENE URBAN COMPACT..■■■■■

98

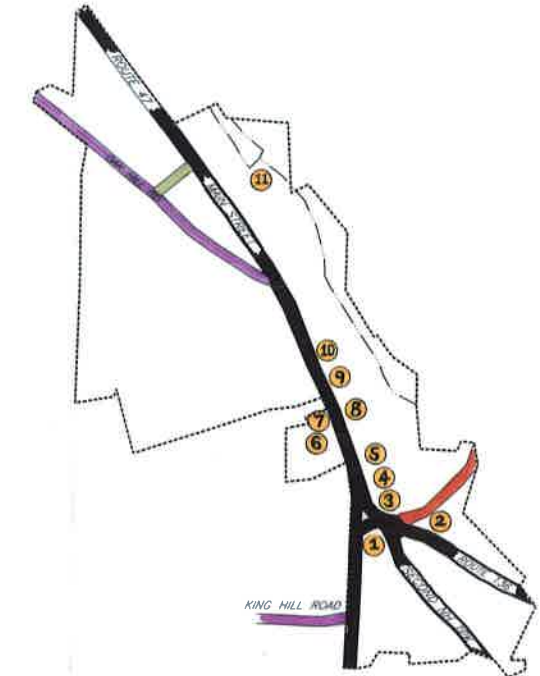
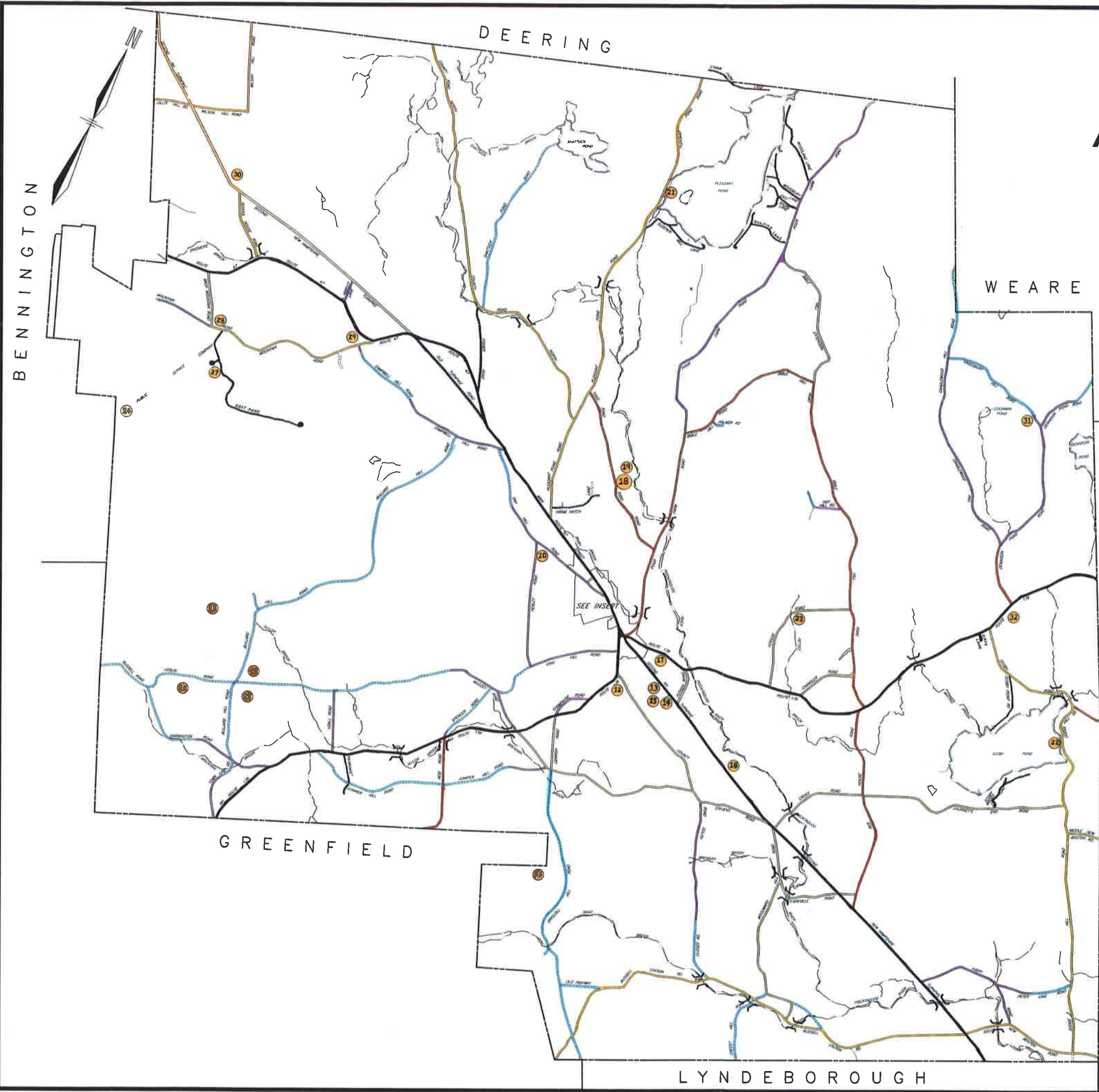
SECTION III, MAP 2

1995 LOCAL CLASSIFICATIONS OF TOWN ROADS
AND
GENERAL POINTS OF INTEREST


**FRANCETOWN
PLANNING BOARD**
HILLSBOROUGH COUNTY, NEW HAMPSHIRE



GRAPHIC SCALE
PREPARED BY:



VILLAGE INSERT:



LEGEND:

- | | |
|---------------------------|---------------------------|
| ARTERY | LOCAL SHORTCUT |
| COLLECTOR | LOCAL |
| LOCAL COLLECTOR | PRIVATE |
| ROADS OF UNCERTAIN STATUS | |
| TOWN HALL/HORSE SHEDS | CEMETERY #2 |
| TOWN HALL ANNEX | TRANSFER STATION |
| OLD MEETING HOUSE | TODD ROAD TOWN FOREST |
| CEMETERY #1 | WATER COMPANY WELLS |
| COMMUNITY CHURCH | BOAT LANDING |
| ELEMENTARY SCHOOL | TOWN BEACH/BOAT LAUNCH |
| MASONIC LODGE | LORD TOWN FOREST |
| COLBURN PARK | CROTCHED MT. TOWN FOREST |
| LIBRARY/HISTORIC ROOMS | DRISCOLL HILL TOWN FOREST |
| VILLAGE STORE | MERRILL TOWN FOREST |
| HIXBY MILL/CREAMERY DAM | FORMER SKI AREA |
| RECREATION FIELDS | INN AT CROTCHED MT. |
| POST OFFICE/PRE-SCHOOL | MAITRE JACQUES' |
| FIRE STATION | TORY PINES RESORT |
| HIGHWAY GARAGE | KINGSBURY HILL |
| CEMETERY #3 | HARMONY HILL |