

| Tax Map | |
|--|----|
| | 8 |
| | 9 |
| | 10 |
| | 11 |
| | 17 |
| | 19 |

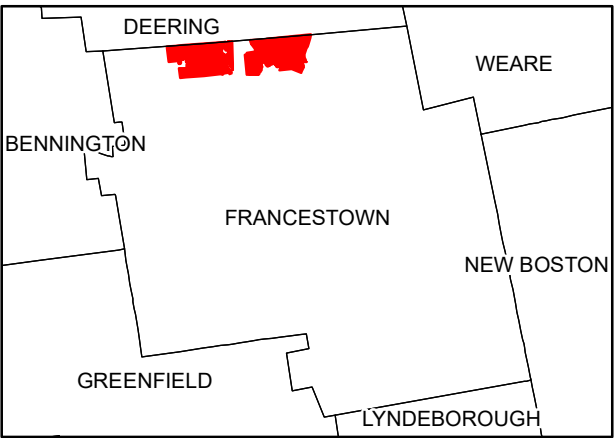

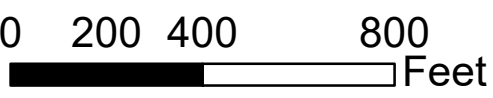
Maps Prepared By:

 **NORMANDEAU ASSOCIATES**
ENVIRONMENTAL CONSULTANTS
25 Nashua Road Bedford, NH 03110
(603) 472-5191 www.normandeau.com

NOTES:

1. PLAN OF REFERENCE: TAX MAP 11 "TOWN OF FRANCESTOWN HILLSBOROUGH COUNTY, NEW HAMPSHIRE" BY JAMES W. SEWALL COMPANY, OLD TOWN, MAINE DATED 1972
2. PLAN OF REFERENCE: "911 INDEX MAP FOR THE TOWN OF FRANCESTOWN" BY T.F. MORAN INC. BEDFORD, NH. UNDATED.
3. TAX MAPS HAVE BEEN PREPARED TO SHOW APPROXIMATE LOT AND STREET LOCATIONS. INFORMATION IS NOT TO BE USED FOR DEED DESCRIPTIONS.
4. BORDERING TOWN BORDERS PROVIDED BY NH GRANIT.
5. LAST REVISIONS BY NORMANDEAU ASSOCIATES, INC ON JULY 1, 2021

TOWN OF FRANCESTOWN
HILLSBOROUGH COUNTY, NEW HAMPSHIRE



MAP

11