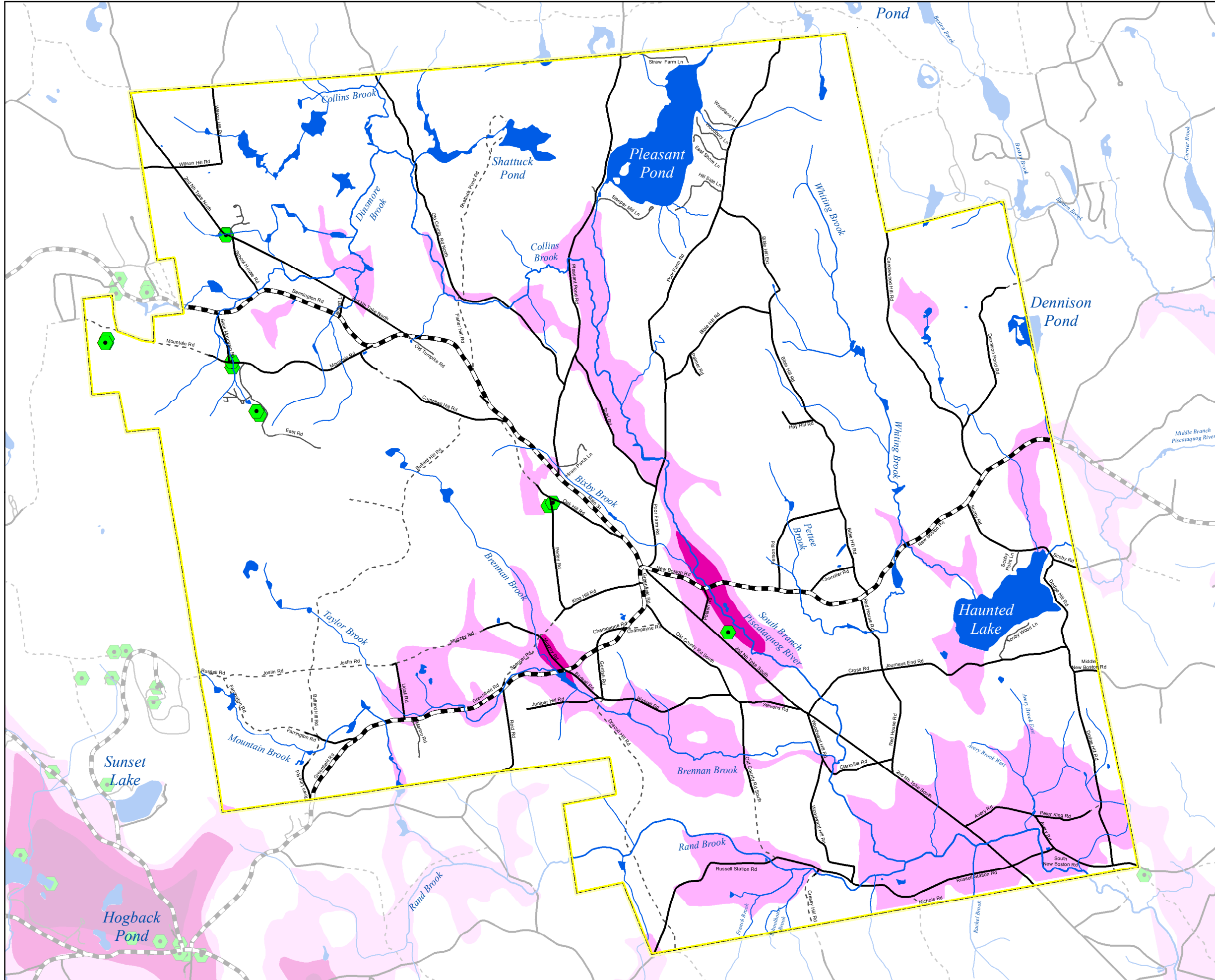
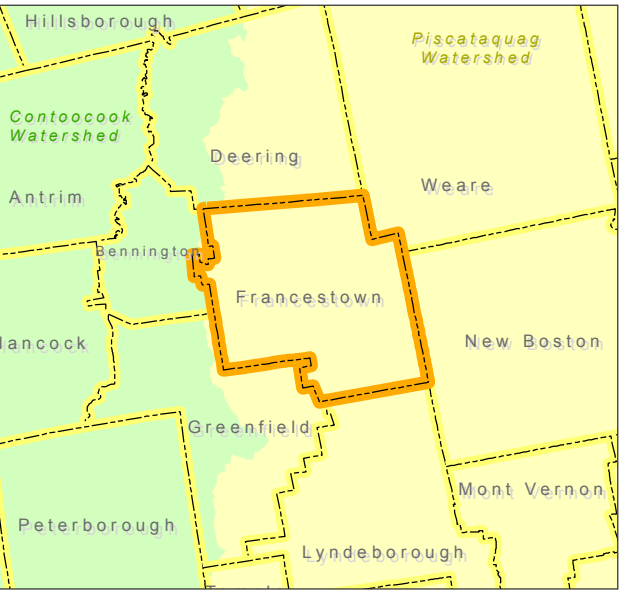












TOWN OF FRANCESTOWN, NH



Natural Resources Inventory

Stratified Drift Aquifer & Public Water Supplies



MAP FEATURES

-  Public Water Supply
-  State Roads
-  Local Roads
-  Private Roads
-  Not Maintained Roads
-  Rivers and Streams
-  Lakes and Ponds
- Stratified Drift Aquifer**
-  Low Transmissivity
-  Medium Transmissivity
-  High Transmissivity



Prepared by P. Throop, Monadnock Conservancy
November 21, 2012
Sources: SPNHF, NH GRANIT, PWA, SWRPC,
and Community Input - NAD83/NHSP